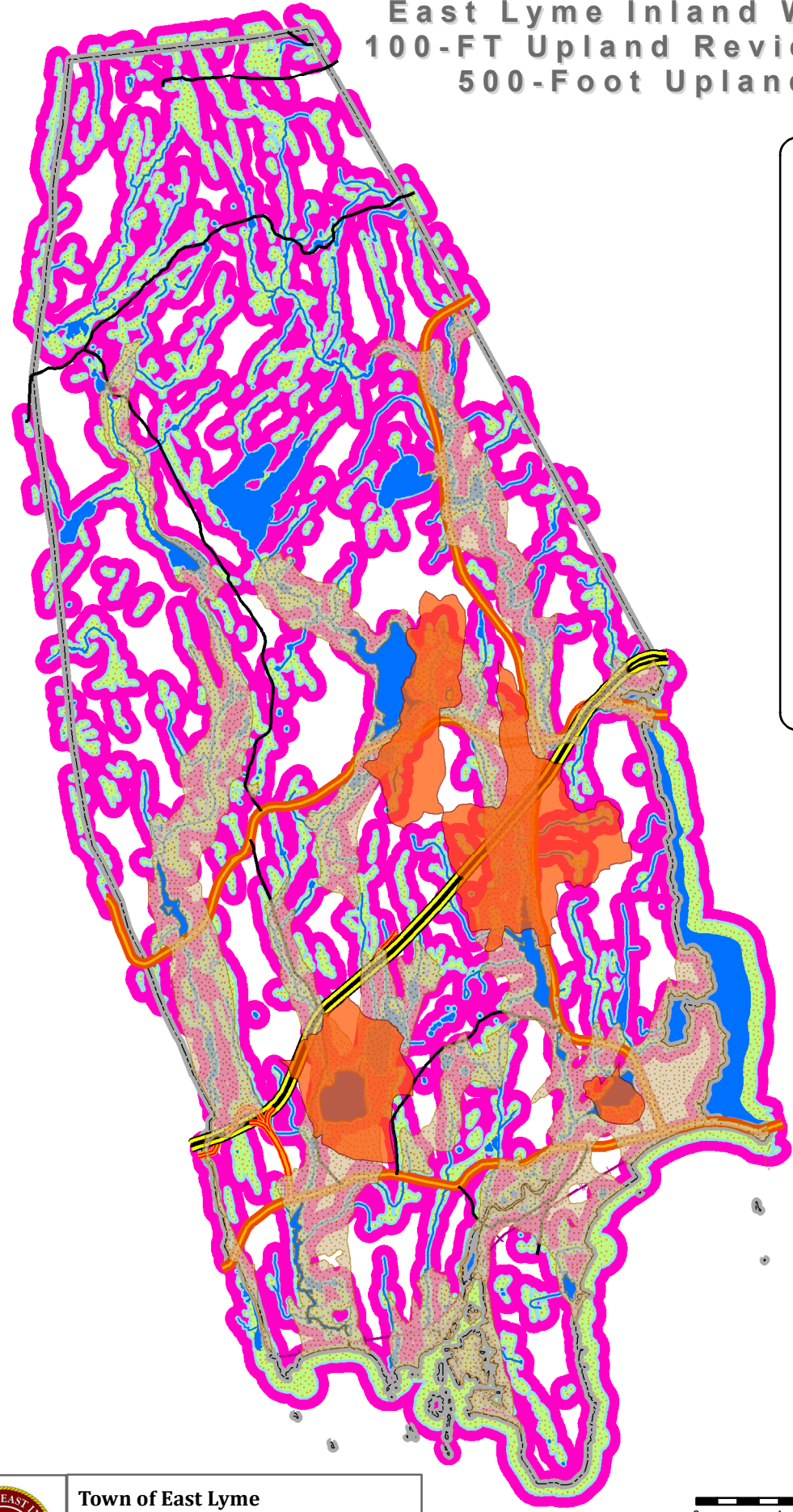














East Lyme Inland Wetlands Agency 100-FT Upland Review Area (URA) VS 500-Foot Upland Review Area

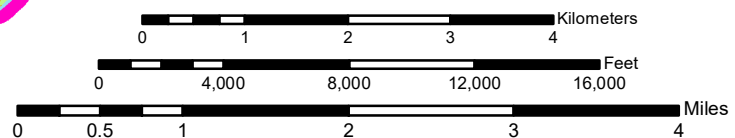


Legend

-  Aquifer Protection Area
-  Stratified Drift Aquifer
-  Limited Access
-  Interchange
-  State Route
-  Collector
-  Town Boundary
-  Streams
-  Waterbodies
-  Wetlands
-  100FT URA
-  500-FT URA



Scale



Town of East Lyme
Department of Planning &
Inland Wetlands
Date: July 2020